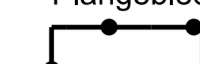















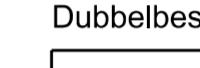




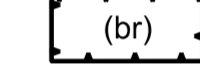
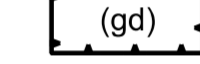
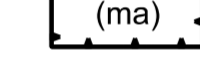
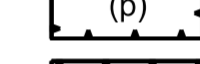
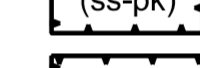
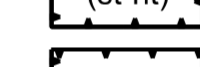
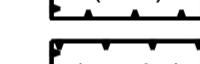

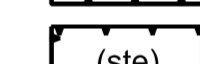


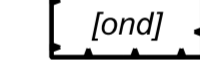
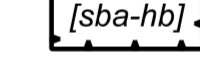

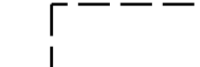



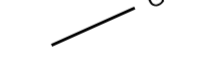
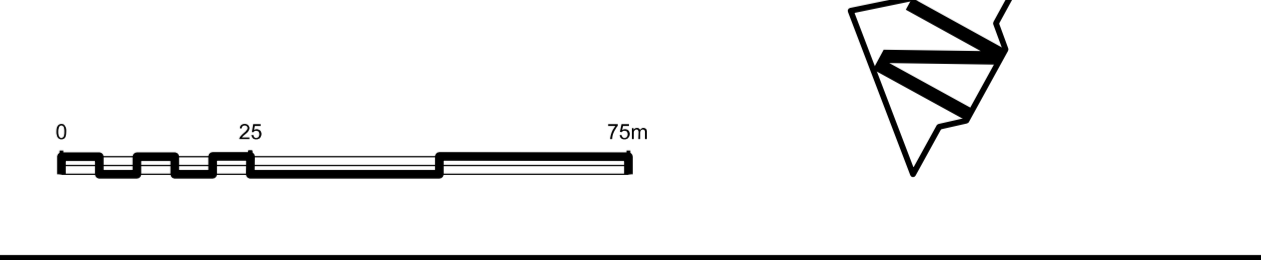
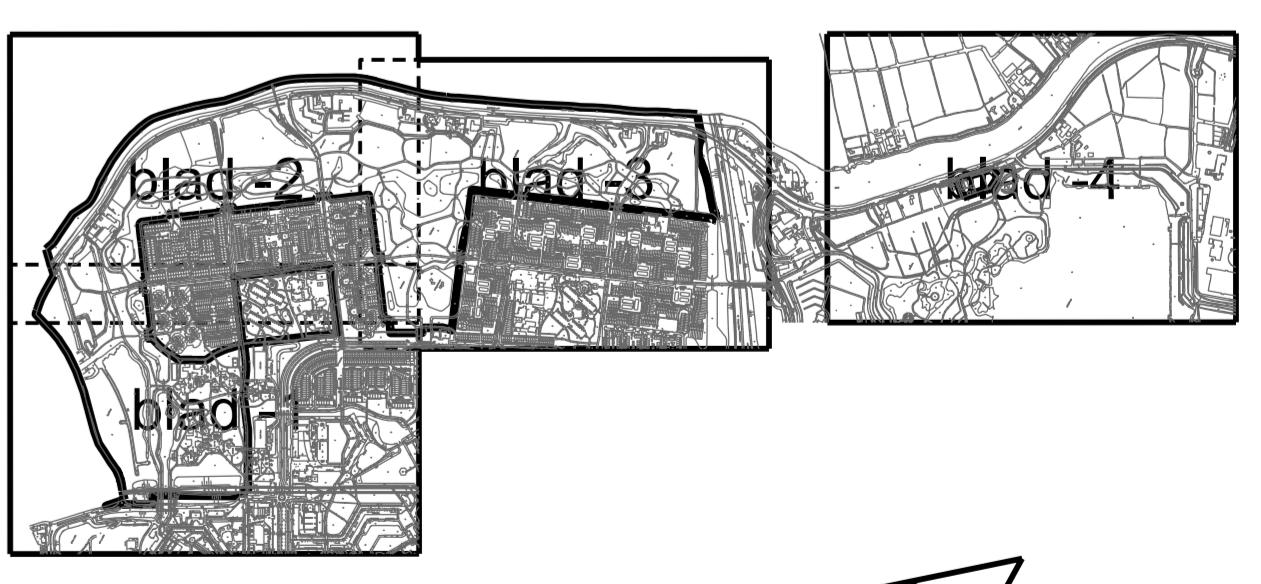




- Plangebied**
 Plangebiedgrens
- Bestemmingen**
-  Agrarisch
 -  Bedrijf
 -  Cultuur en Ontspanning - 1
 -  Cultuur en Ontspanning - 2
 -  Groen
 -  Maatschappelijk - 1
 -  Maatschappelijk - 2
 -  Maatschappelijk - 3
 -  Natuur
 -  Recreatie
 -  Sport
 -  Tuin
 -  Verkeer - 1
 -  Verkeer - 2
 -  Water
 -  Wonen
- Dubbelbestemmingen**
-  Leiding - Gas
 -  Waarde - Archeologie
 -  Waarde - Ecologie
 -  Waterstaat - Waterkering
- Funcieaanduidingen**
-  brug
 -  gemengd
 -  manege
 -  parkeerterrein
 -  specifieke vorm van sport - paardenbak
 -  specifieke vorm van tuin - theetuin
 -  specifieke vorm van wonen - dienstwoning
 -  specifieke vorm van wonen - woonzorgcentrum
 -  steiger
- Bouwvlak**
 bouwvlak
- Bouwaanduidingen**
-  onderdoorgang
 -  specifieke bouwaanduiding - hooiberg
 -  specifieke bouwaanduiding - overkapping
- Maatvoeringsaanduidingen**
-  maatvoeringsvlak
 -  maximale bouwhoogte (m)
 -  maximum bebouwingspercentage (%)
 -  maximale goot- en bouwhoogte (m)
- Figuren**
-  hartlijn leiding - gas
- Verklaring**
 topografische gegevens en bestaande ondergrond



Planinformatie			
Datum	Planstatus	Informatie nr.	Stadsdeel Zuid Oost
8 maart 2011	Concept	Genesteld door	Vaas, Elzouma & Plantinga
18 november 2012	Ontwerp	Uitvoerder	Stadsdeel Zuid Oost
	Ontwerp	Schaal	1:5000
	Geconsolideerde versie	Paperformaat	1400 x 800 mm
		Plancode	NL.IMRO.0363.1100BPTD-CW02